



Visual Simulation

Hand Hills Wind Project

The Hand Hills Wind Project is being developed by BER Hand Hills Wind LP, a subsidiary of BlueEarth Renewables.

Photomontage



Original Photograph



Hand Hills Wind Project

**PHOTOMONTAGE OF
PROPOSED
WIND TURBINES FROM
VANTAGE POINT 1
SOUTHEAST OF THE**

Index Map



Photograph and File Location



**THE INFORMATION CONTAINED
HEREIN IS UNCLASSIFIED
DATE 01/11/2011 BY
60322 UCBAW/STP**



Photomontage



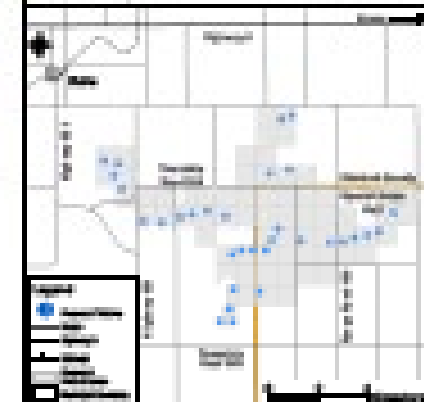
Original Photograph



Hand Hills Wind Project

PHOTOMONTAGE OF
PROPOSED
WIND TURBINES FROM
VANTAGE POINT 2
NORTHEAST OF SITE

Figure 1 | *Phylogenetic tree of the 1000 Genomes Project samples. The tree is rooted at the top and shows the relationships between the samples. The samples are grouped into five main clusters: African, European, East Asian, South Asian, and Admixed American. The African cluster is the largest and includes samples from various African populations. The European cluster includes samples from various European populations. The East Asian cluster includes samples from various East Asian populations. The South Asian cluster includes samples from various South Asian populations. The Admixed American cluster includes samples from various Admixed American populations.*



Photograph and Site Location



1. **Identify the main topic of the passage.**
 2. **Summarize the main points of the passage.**
 3. **Identify the author's purpose in writing the passage.**
 4. **Identify the author's tone in writing the passage.**
 5. **Identify the author's main argument.**
 6. **Identify the author's supporting evidence.**
 7. **Identify the author's conclusion.**
 8. **Identify the author's main point.**
 9. **Identify the author's main message.**
 10. **Identify the author's main theme.**



Photomontage



Close-up of Turbine Location

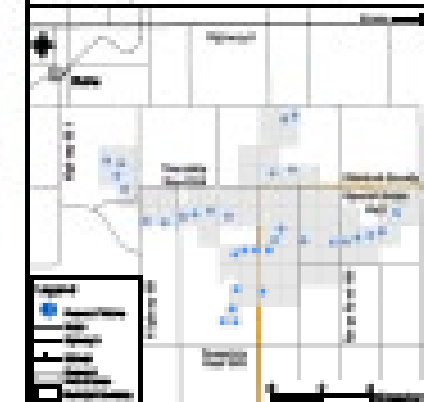
Original Photograph



Hand Hills Wind Project

**PHOTOMONTAGE OF
PROPOSED
WIND TURBINES FROM
VANTAGE POINT 3
NORTHWEST OF SITE**

Index Map



Photograph and Site Location



**FOR INFORMATION ONLY
NOT TO BE USED FOR
CONSTRUCTION
OR OTHER PURPOSES**



Photomontage



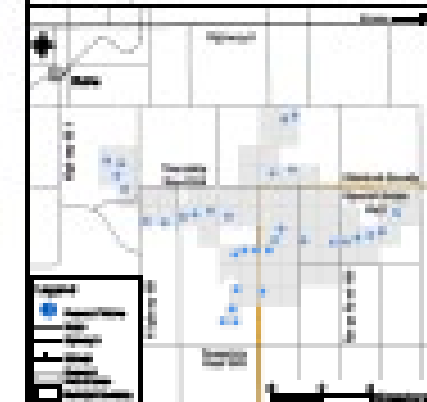
Original Photograph



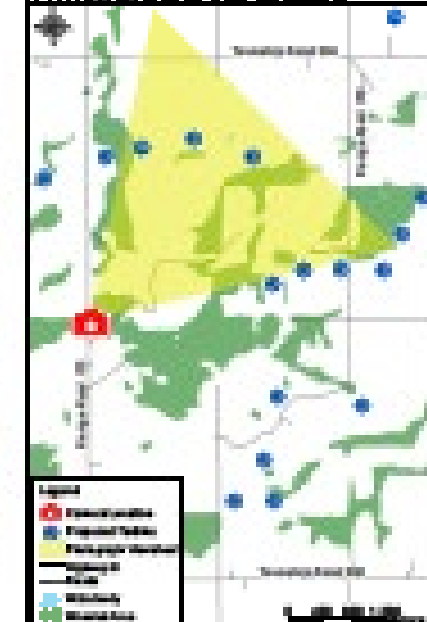
Hand Hills Wind Project

**PHOTOMONTAGE OF
PROPOSED
WIND TURBINES FROM
VANTAGE POINT 4
WEST OF SITE**

Index Map



Photograph and Site Location



**FOR INFORMATION PURPOSES ONLY
NOT TO BE USED FOR
DECISION MAKING**



Photomontage



Original Photograph



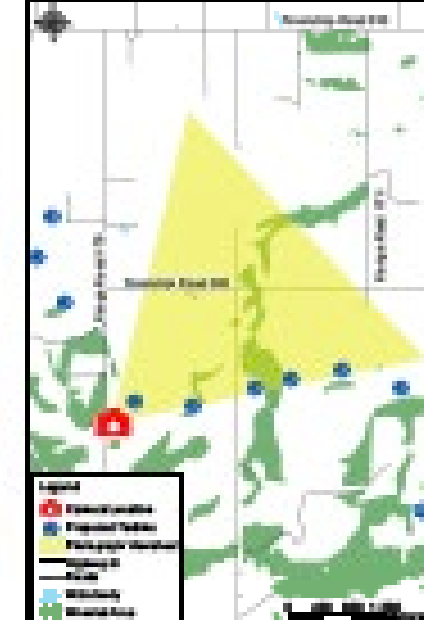
Hand Hills Wind Project

**PHOTOMONTAGE OF
PROPOSED
WIND TURBINE(S) FROM
VANTAGE POINT 5
WEST OF SITE**

Index Map



Photograph and Site Location



**FOR INFORMATION PURPOSES ONLY
NOT TO BE USED FOR ANY OTHER
PURPOSES**



Photomontage



Original Photograph



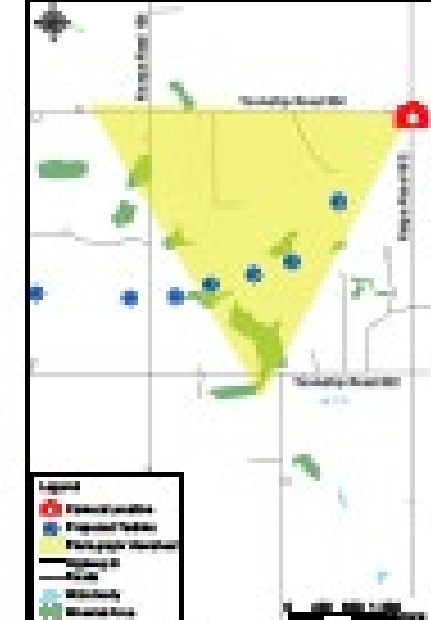
Hand Hills Wind Project

**PHOTOMONTAGE OF
PROPOSED
WIND TURBINES FROM
VANTAGE POINT 6
EAST OF SITE**

Index Map



Photograph and Site Location



**FOR INFORMATION PURPOSES ONLY
THIS DOCUMENT IS NOT A CONTRACT
AND DOES NOT REPRESENT A COMMITMENT
BY THE COMPANY TO ANY PARTY**

