









### Yellow Lake Solar Facility Visual Simulation Reference Map

**Legend**

-  Photo Location
-  Viewing Angle
-  Signed Solar Area
  -  Residence
-  Road
-  Transmission Line
-  Waterbody



0 0.2 0.4 Kilometres  
1:15,000

Date: October 27, 2016  
Projection: NAD 1983 UTM Zone 12N  
Sources: Imagery from Esri and its data providers,  
Natural Resources Canada, AltaLIS Ltd. © AltaLIS, 2016.

