


Photomontage

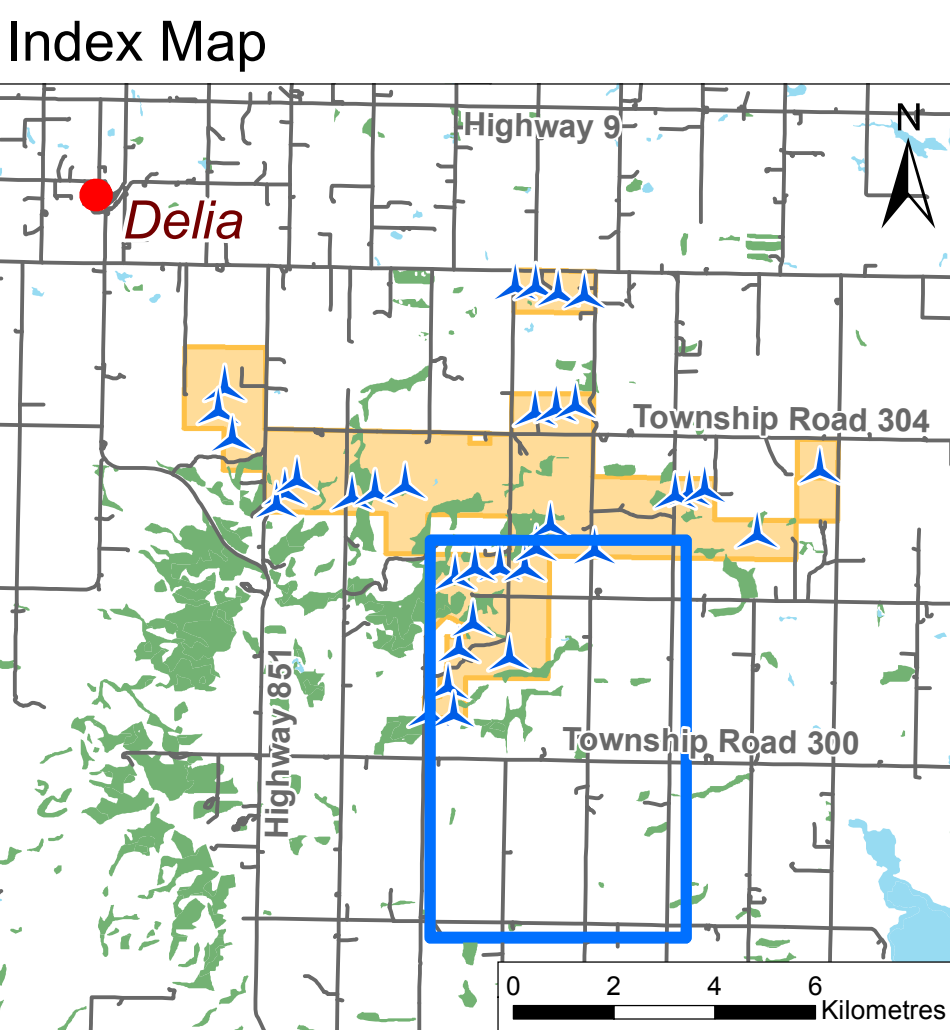


Original Photograph

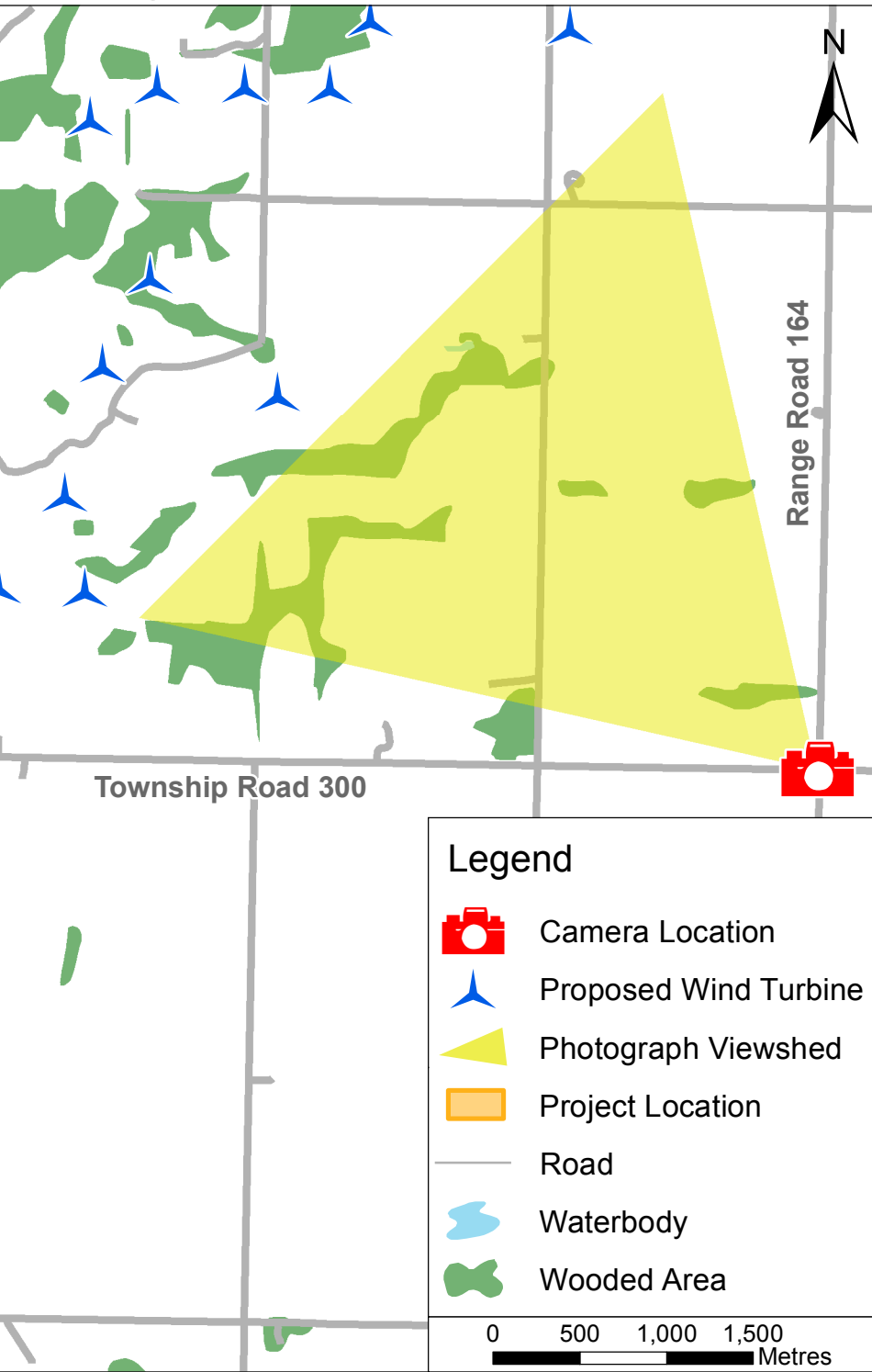


Hand Hills
Wind Project

PHOTOMONTAGE OF
PROPOSED
WIND TURBINES FROM
VANTAGE POINT 1
SOUTHEAST OF SITE



Photograph and Site Location



Note: This photomontage is a general visual simulation of the proposed wind turbines. The final layout and design is subject to change.
Date: May 31, 2017
Photo Taken: May 25, 2017
Projection: NAD 1983 UTM Zone 12N
Sources: AltaLIS, Natural Resources Canada.

