











Burdett Solar Facility Visual Simulation Reference Map

Legend

-  Photo Location
-  Viewing Angle
-  Signed Solar Area
-  Residence
-  Road
-  Transmission Line
-  Railway
-  Waterbody
-  Wooded Area



0 0.1 0.2 0.4
Kilometres

1:10,000

Date: October 27, 2016
Projection: NAD 1983 UTM Zone 12N
Sources: Imagery from Esri and its data providers,
Natural Resources Canada, AltaLIS Ltd. © AltaLIS, 2016.

