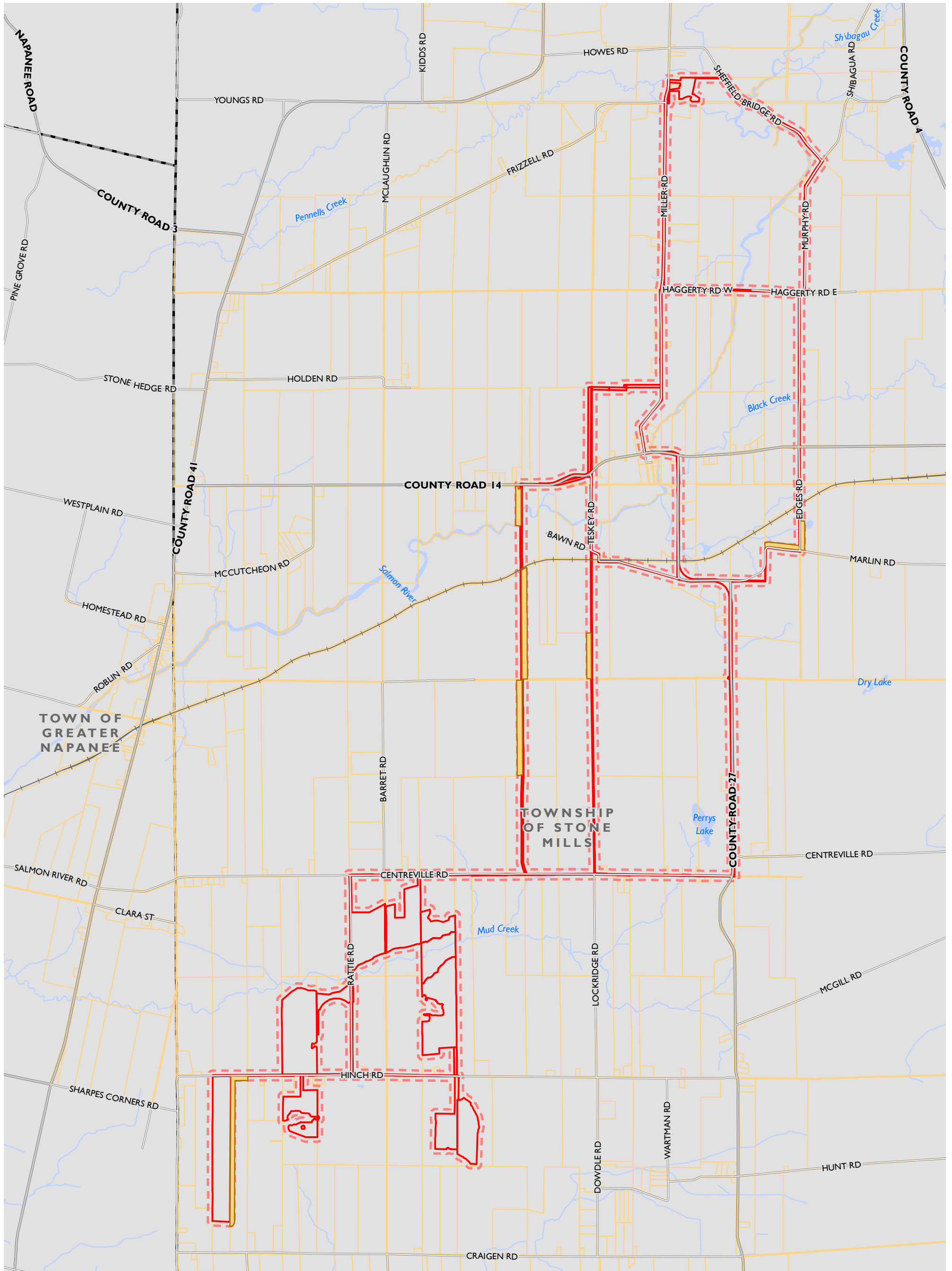










Appendix A

Areas of Alternative Site Investigation



LOYALIST SOLAR PROJECT
 LOYALIST SOLAR LP
AREA OF ALTERNATIVE SITE INVESTIGATION
 APPENDIX A1

-  Railway
-  Area of Alternative Site Investigation
-  Project Location Boundary (subject to refinement)
-  50 m Setback
-  Parcel Boundary
-  Municipal Boundary
-  Mapped Watercourse
-  Mapped Water Body

Note: Project Location Boundary is from the NHA Site Investigation Report



MAP CREATED BY: GM
 MAP CHECKED BY: JP
 DATA PROVIDED BY: MNRF
 MAP PROJECTION: NAD 1983 UTM Zone 18N



PROJECT: 163674 STATUS: DRAFT DATE: 10/25/2016